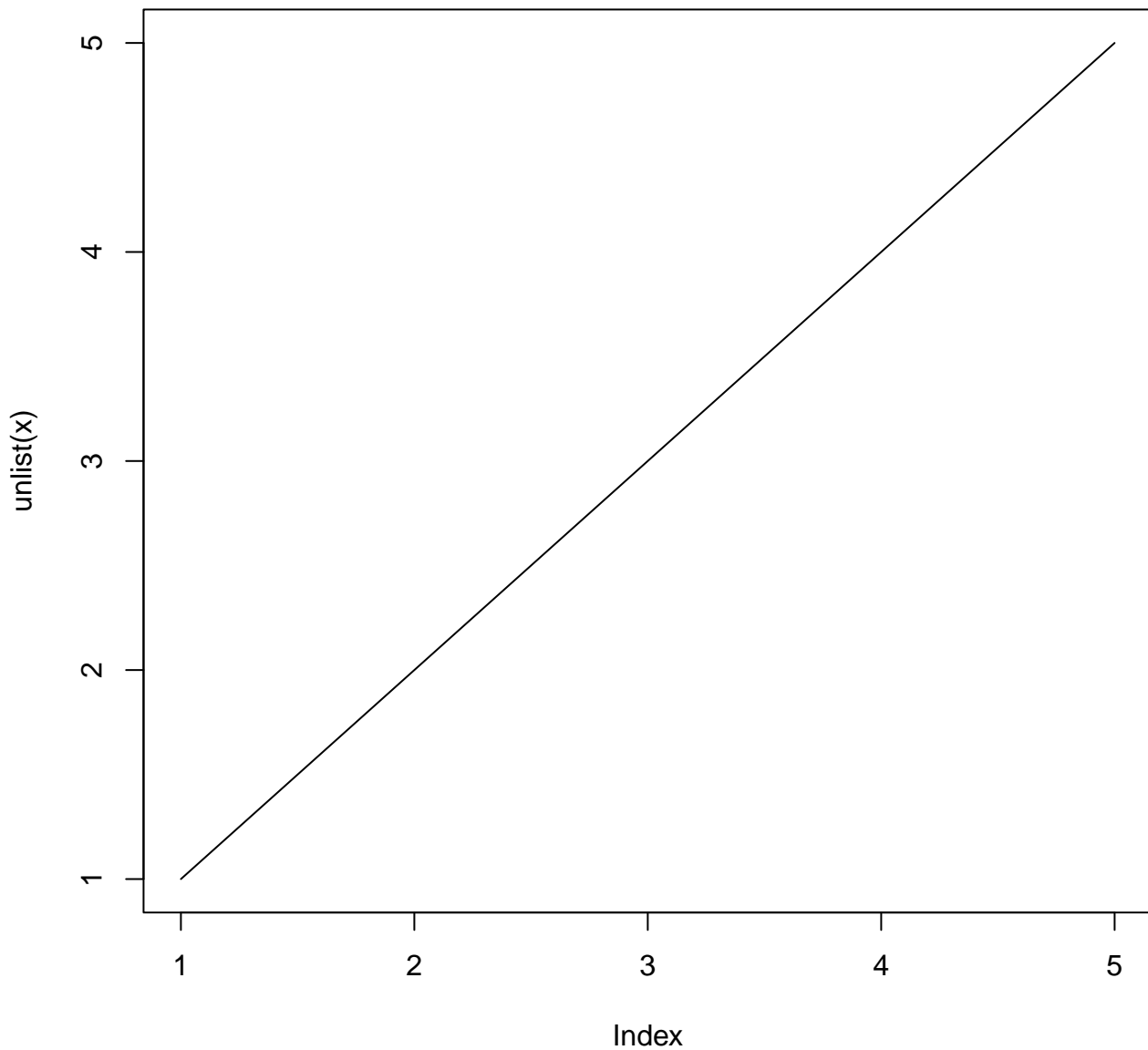
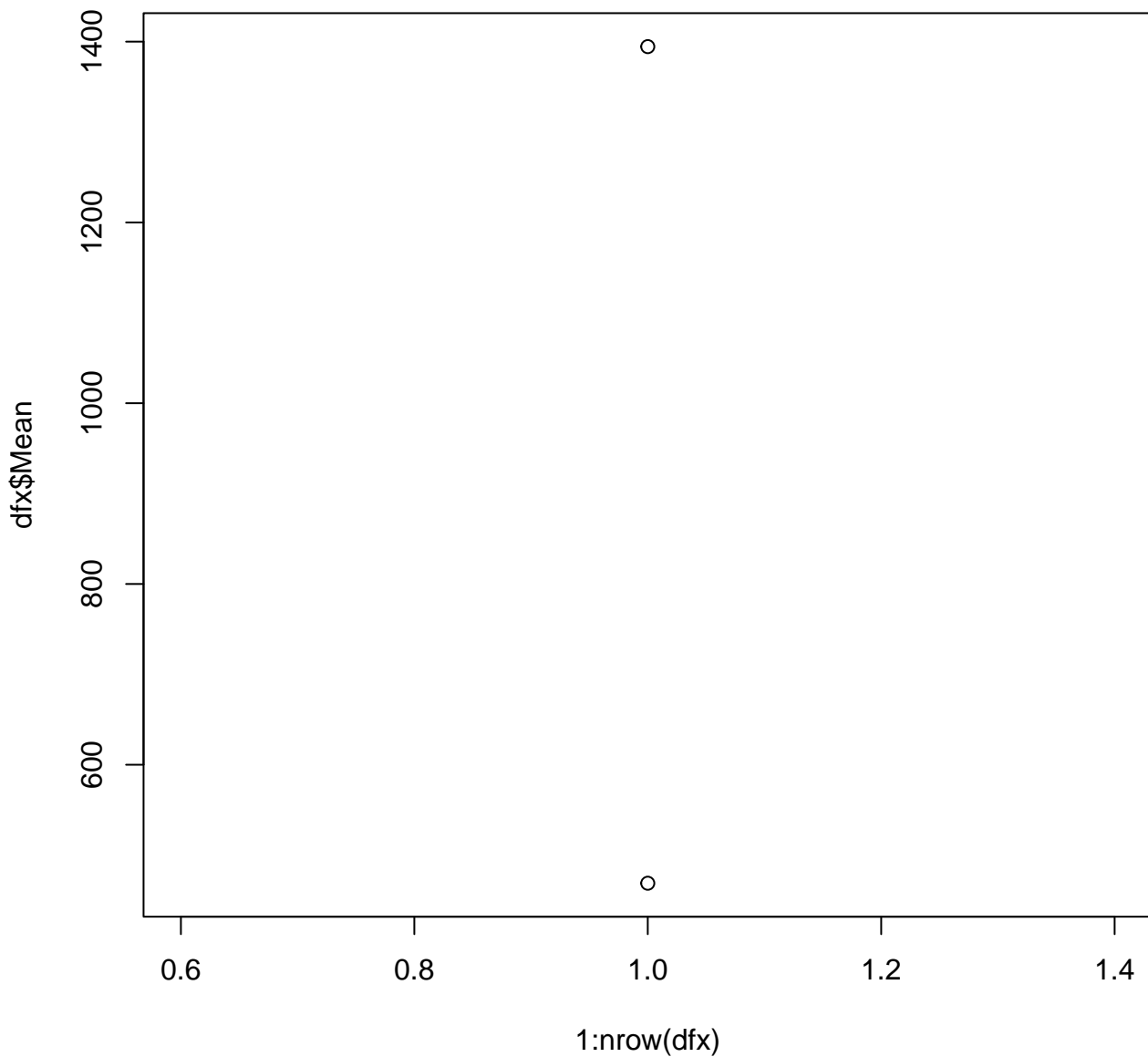


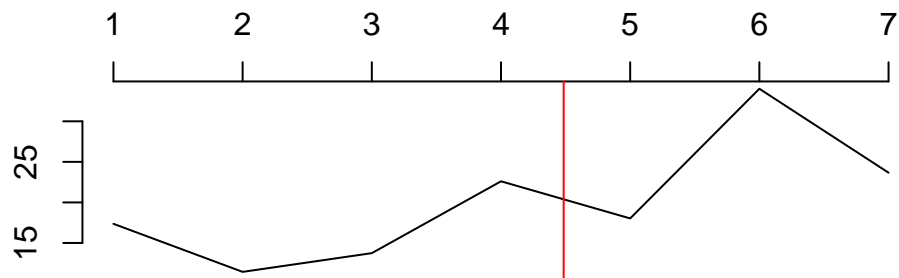
# 1 column data




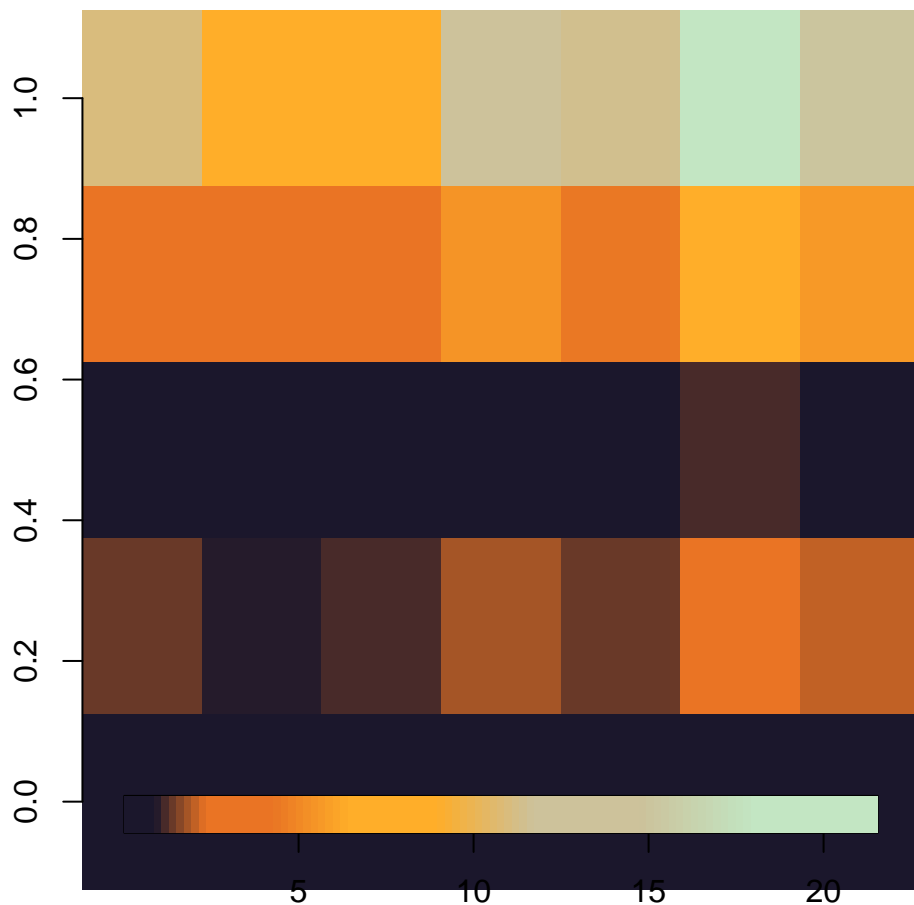
# average emissions

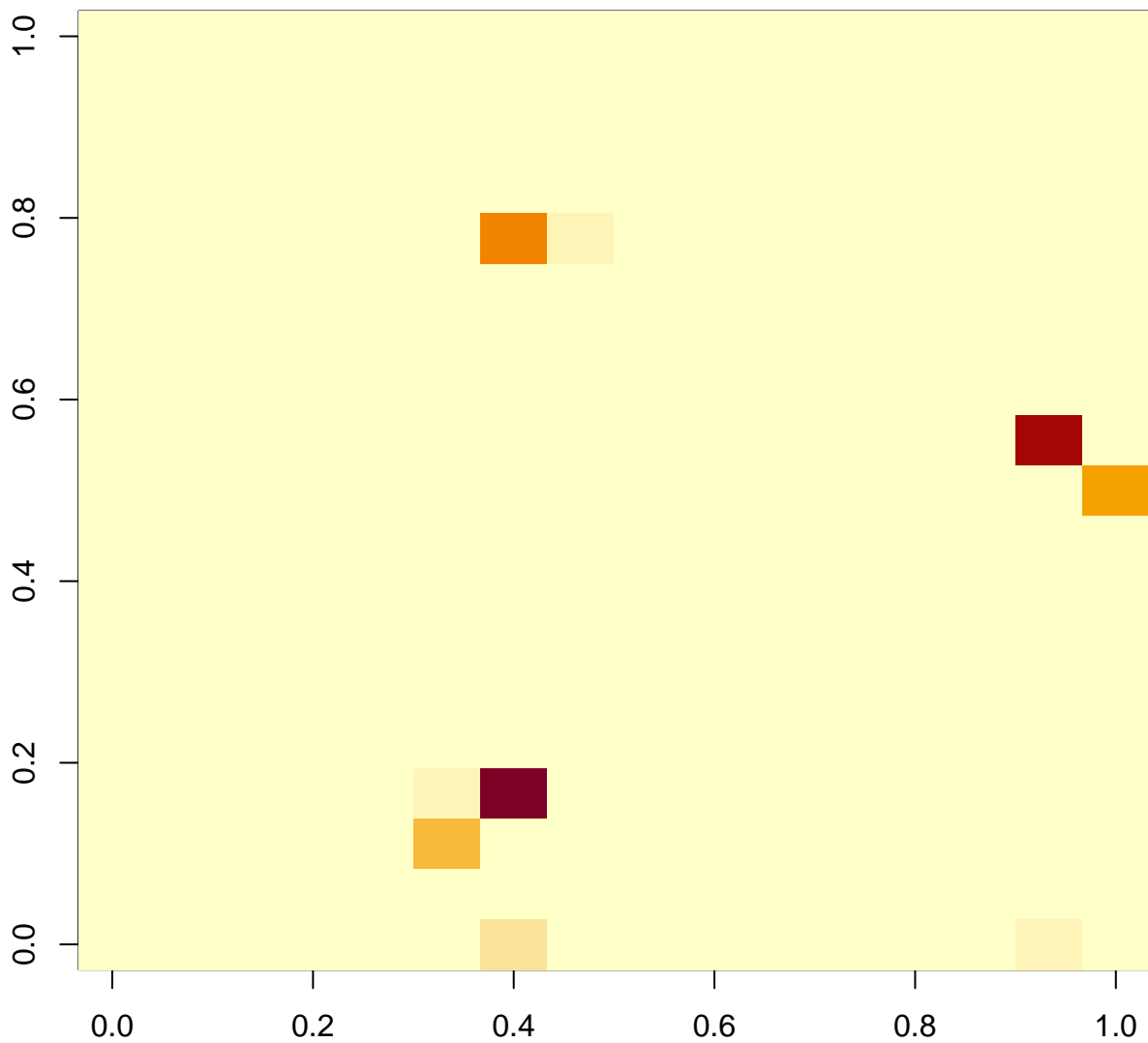


Emissions [g]



Emissions by streets [g]







# 1 column data

